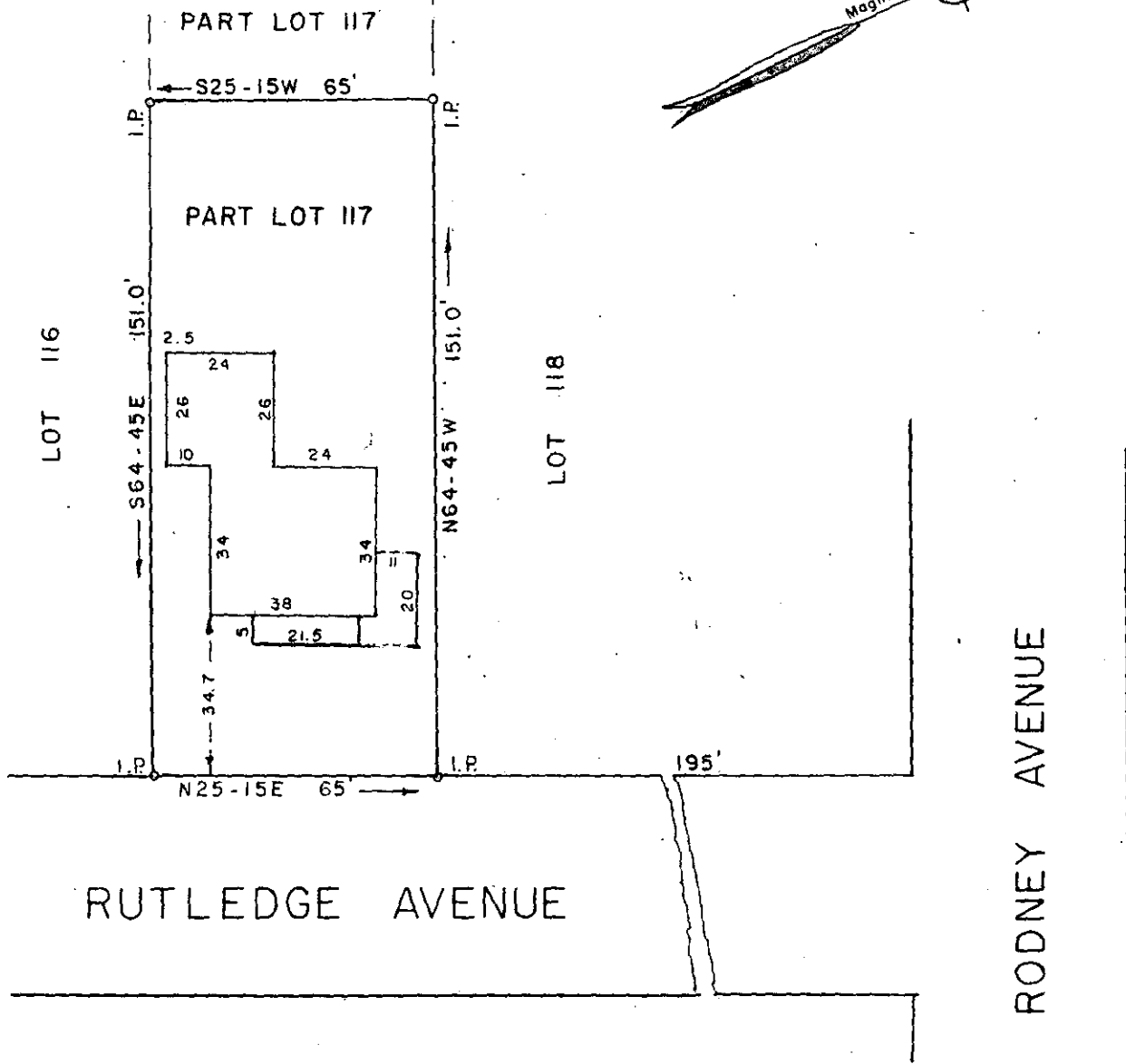
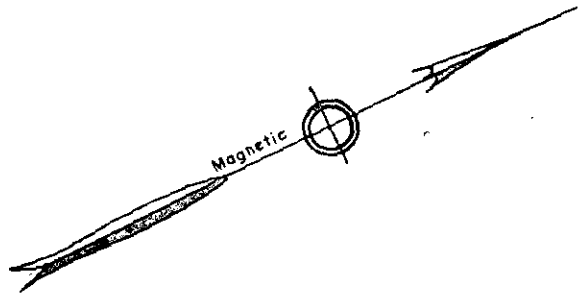


MICROFILMED



PROPERTY OF

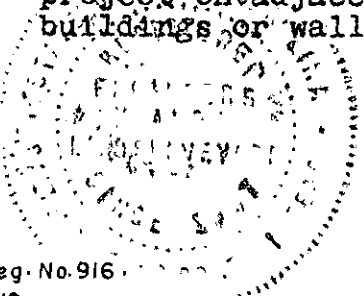
BARRY D. GREEN

LINDA H. GREEN

GREENVILLE CO., S. C.

Scale 1" = 40' August, 1975

This is to certify that on the 14th day of August, 1975, We surveyed the property shown on this plat; being known as Part Lot 117 on plat of J. P. Rosamond, Recorded in Plat Book H pages 185-186, Office of R. M. C. Greenville Co., S. C.; and that the property lines, walls and buildings are as shown hereon; that the buildings located on said lot do not encroach or project on adjacent streets or property; and that no adjacent buildings or walls encroach or project on said premises.



R. W. Dalton

4890

RECORDING FEE
PAID \$ 1.00

Dalton & Neves Co., Engineers

AUG 25 1975

✓ 5N-2

S. C. Reg. No. 916
F. B. 412

FILED
GREENVILLE CO. S. C.
AUG 25 9 20 AM '75
DONNIE S. TANKERSLEY
R. M. C.